

SURVEY UNIT,

MINISTRY OF HOUSING AND INFRASTRUCTURE

Ameenee Magu, Maafannu, Male', 20392, Maldives.

Office (PABX): +(960) 3004300, Fax: +(960) 3004301

Email: survey@mhe.gov.mv

Web: www.mhe.gov.mv



CONTROL POINT DETAILS	Station Number PSM0046
Coordinate Information	
Geodetic	Grid
WGS 84	UTM Zone 43
Lat: 4.376504	E: 350385.622
Long: 73.651671	N: 483879.0234
Ellp Height: -91.7518	Orth Height: 0.733
Island Name: K.Thulusdhoo	Date: 30/April/2013

Monument description & method of survey:

* Type A monument.

*GNSS Static Survey Post Processing

General site condition & access:

* Located in a road junction.

* Area is easy to access.

Owner: K.Thulusdhoo Councili



DOWN TOWARD PSM



NORTH VIEW



EAST VIEW



FROM PSM UPTOWARD SKY



SOUTH VIEW



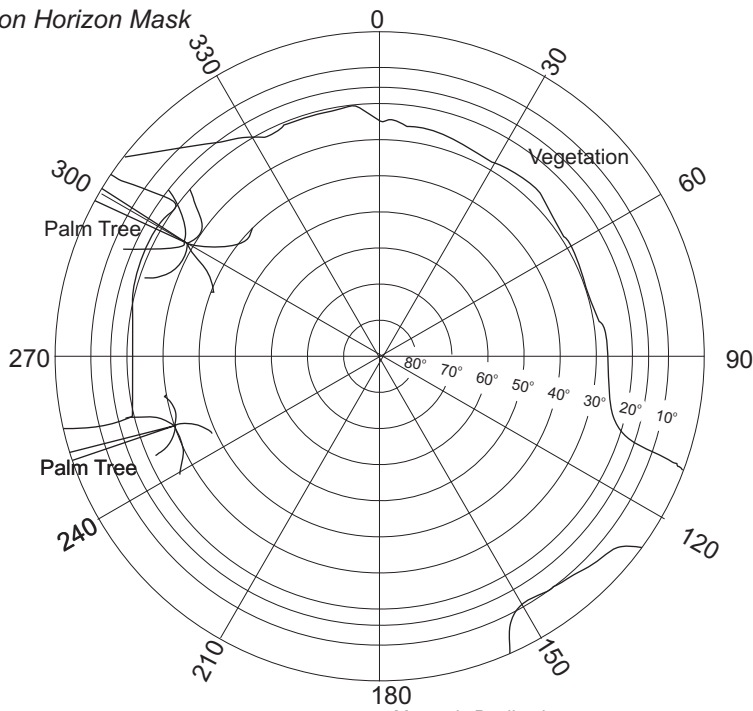
WEST VIEW

SITE INFORMATION

Station Number

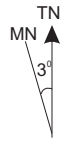
P	S	M	0	0	4	6
---	---	---	---	---	---	---

Station Horizon Mask

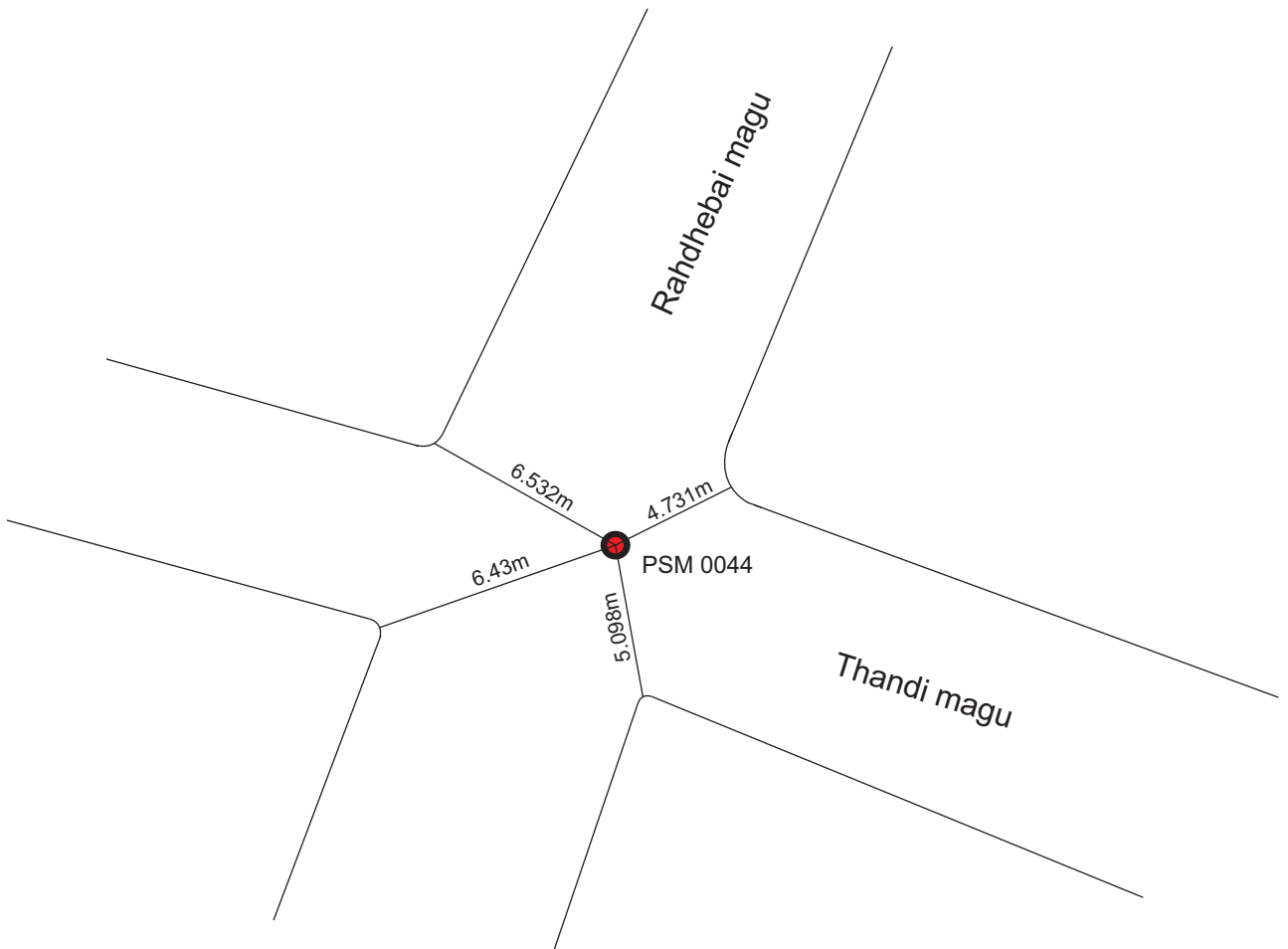


Height above Marker that horizon was mapped from 1.500 m

Magnetic Declination
Declination applied to this figure?
 Yes No



Locality



Sketched by: SHAHEED

Scale: Not to scale

Date: 30/April/2013

SURVEY UNIT,

MINISTRY OF HOUSING AND INFRASTRUCTURE

Ameenee Magu, Maafannu, Male', 20392, Maldives.

Office (PABX): +(960) 3004300, Fax: +(960) 3004301

Email: survey@mhe.gov.mv

Web: www.mhe.gov.mv



CONTROL POINT DETAILS	Station Number PSM0047
Coordinate Information	
Geodetic	Grid
WGS 84	UTM Zone 43
Lat: 4.372076	E: 350216.2538
Long: 73.650153	N: 483389.697
Ellp Height: -91.2899	Orth Height: 1.208
Island Name: K.Thulusdhoo	Date: 30/April/2013

Monument description & method of survey:

* Type A monument.

*GNSS Static Survey Post Processing

General site condition & access:

* Located Centre of Road, 6 inch below ground.

* Area is easy to access.

Owner: K.Thulusdhoo Councili



DOWN TOWARD PSM



NORTH VIEW



EAST VIEW



FROM PSM UPTOWARD SKY



SOUTH VIEW



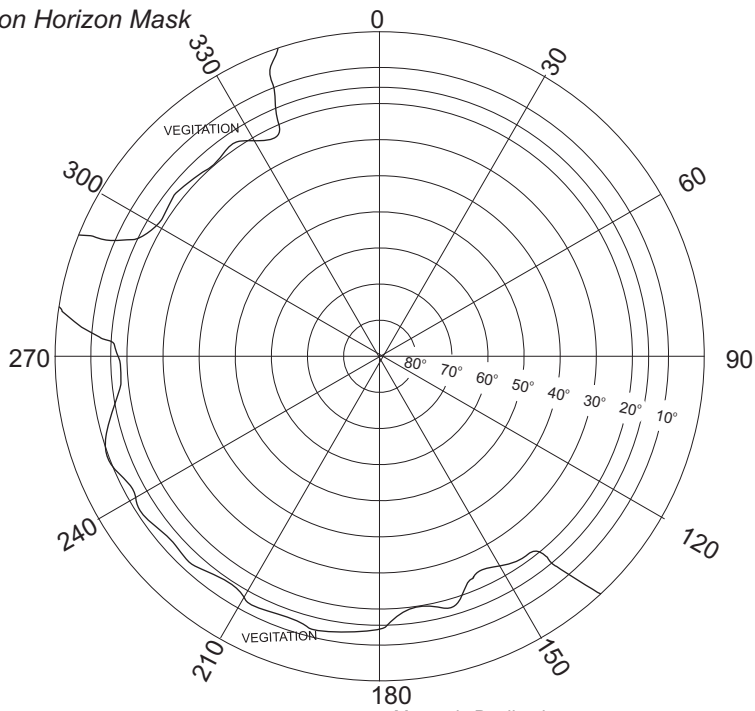
WEST VIEW

SITE INFORMATION

Station Number

P	S	M	0	0	4	7
---	---	---	---	---	---	---

Station Horizon Mask



Height above Marker that horizon was mapped from 1.500 m

Magnetic Declination
Declination applied to this figure?
 Yes No



Locality



Forward Shop

10.29m

PSM 0044

Rahdhebai Magu

Happy Park house

Beach

Sea

Sketched by: SHAHEED

Scale: Not to scale

Date: 30/April/2013

SURVEY UNIT,

MINISTRY OF HOUSING AND INFRASTRUCTURE

Ameenee Magu, Maafannu, Male', 20392, Maldives.

Office (PABX): +(960) 3004300, Fax: +(960) 3004301

Email: survey@mhe.gov.mv

Web: www.mhe.gov.mv



CONTROL POINT DETAILS	Station Number PSM0048
Coordinate Information	
Geodetic	Grid
WGS 84	UTM Zone 43
Lat: 4.374584	E: 350668.141
Long: 73.654221	N: 483666.2015
Ellp Height: -91.243	Orth Height: 1.264
Island Name: K.Thulusdhoo	Date: 30/April/2013

Monument description & method of survey:

* Concrete Cast in situ in a rectangular box.

*GNSS Static Survey Post Processing

General site condition & access:

* Located center of road.

* Area is easy to access.

Owner: K.Thulusdhoo Council

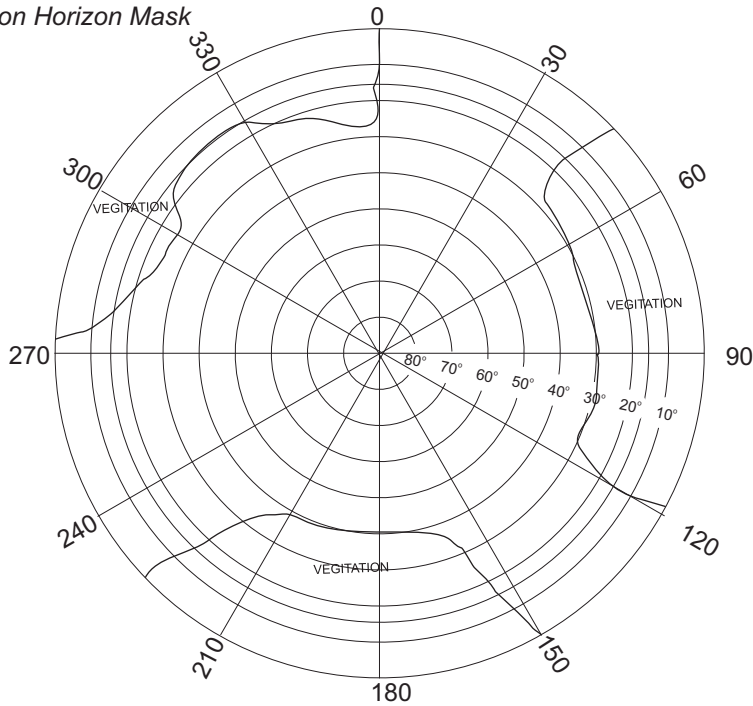


SITE INFORMATION

Station Number

P	S	M	0	0	4	8
---	---	---	---	---	---	---

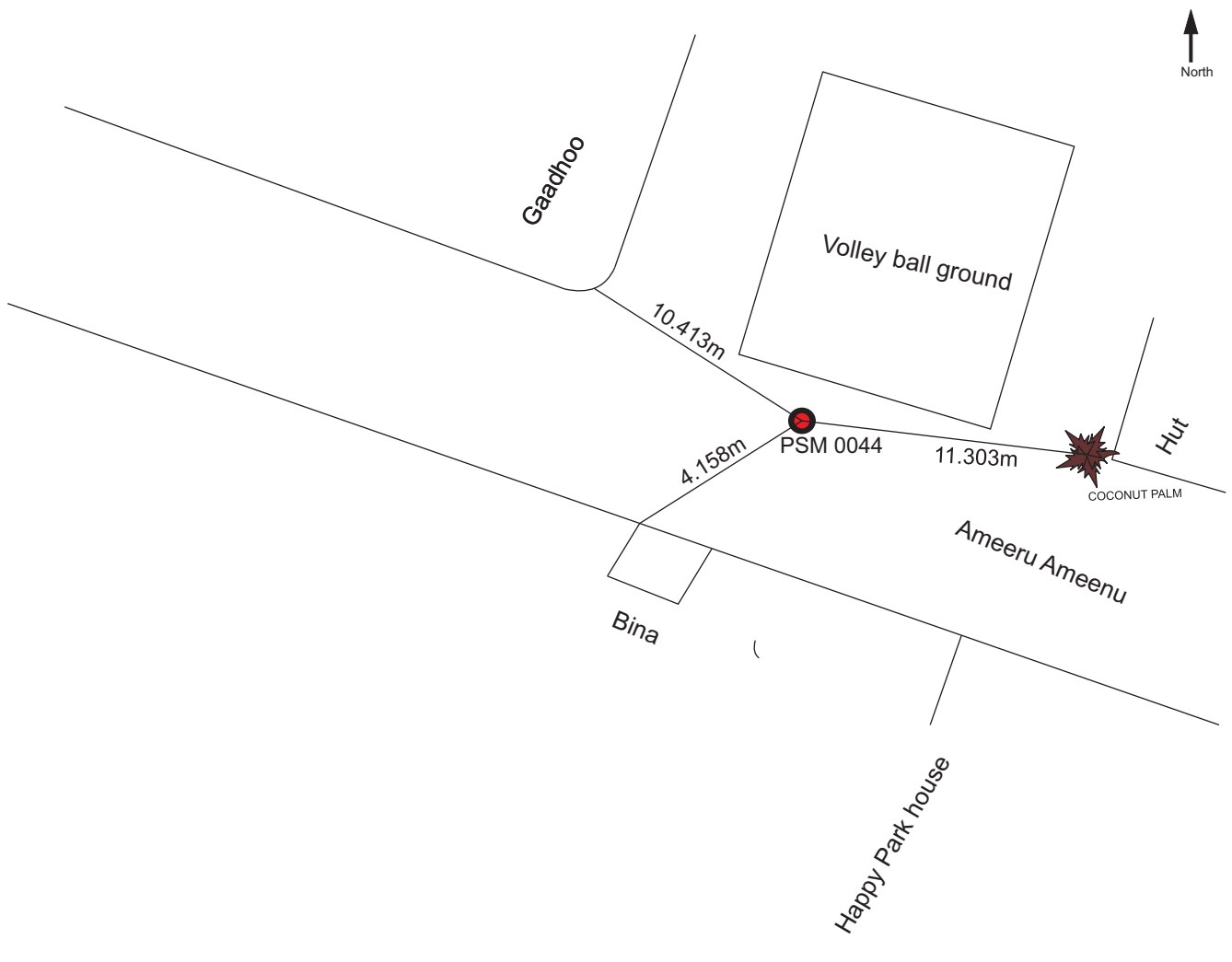
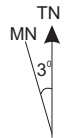
Station Horizon Mask



Height above Marker that horizon was mapped from 1.500 m

Magnetic Declination
Declination applied to this figure?
 Yes No

Locality



Sketched by: SHAHEED

Scale: Not to scale

Date: 30/April/2013